

# Tree Preservation Order

## Town and Country Planning Act 1990

The Chorley Borough Council Tree Preservation Order No.13 (Chorley) 2013

Chorley Borough Council in exercise of the powers conferred on them by section 198 of the Town and Country Planning Act 1990 make the following Order -

### Citation

1.This Order may be cited as Chorley Borough Council Tree Preservation Order No.13 (Chorley ) 2013

### Interpretation

1. (1) In this Order "the authority" means Chorley Borough Council.
- (2) In this Order any reference to a numbered section is a reference to the section so numbered in the Town and Country Planning Act 1990 and any reference to a numbered regulation is a reference to the regulation so numbered in the Town and Country Planning (Tree Preservation)(England) Regulations 2012.

### Effect

2. (1) Subject to article 4, this Order takes effect provisionally on the date on which it is made.
- (2) Without prejudice to subsection (7) of section 198 (power to make tree preservation orders) or subsection (1) of section 200 (tree preservation orders: Forestry Commissioners) and, subject to the exceptions in regulation 14, no person shall —
  - (a) cut down, top, lop, uproot, wilfully damage, or wilfully destroy; or
  - (b) cause or permit the cutting down, topping, lopping, uprooting, wilful damage or wilful destruction of,

any tree specified in the Schedule to this Order except with the written consent of the authority in accordance with regulations 16 and 17, or of the Secretary of State in accordance with regulation 23, and, where such consent is given subject to conditions, in accordance with those conditions.


### Application to trees to be planted pursuant to a condition


3. In relation to any tree identified in the first column of the Schedule by the letter "C", being a tree to be planted pursuant to a condition imposed under paragraph (a) of section 197 (planning permission to include appropriate provision for preservation and planting of trees), this Order takes effect as from the time when the tree is planted.

Dated this 12 day of December 2013

The Common Seal of Chorley Borough Council

was affixed to this Order in the presence of: ]


  
..... ]  
Authorised Signatory



CONFIRMATION OF ORDER

This Order was confirmed by Chorley Borough Council without modification on 5th day of March 2014

Signed on behalf of the Chorley Borough Council

  
.....

Authorised by the Council to sign in that behalf

## SCHEDULE

### Specification of trees

#### Trees specified individually

(encircled in black on the map)

<i>Reference on map</i>	<i>Description</i>	<i>Situation</i>
[T1]	[Sycamore]	[North of Cowling Mill Street]
[T2]	[Silver Birch]	[North of Cowling Mill Street]
[T3]	[Sycamore]	[North of Cowling Mill Street]
[T4]	[Sycamore]	[North of Cowling Mill Street]
[T5]	[Sycamore]	[North of Cowling Mill Street]
[T6]	[Sycamore]	[North of Cowling Mill Street]
[T7]	[Sycamore]	[North of Cowling Mill Street]
[T8]	[Sycamore]	[North of Cowling Mill Street]
[T9]	[Sycamore]	[North of Cowling Mill Street]
[T10]	[Sycamore]	[North of Cowling Mill Street]
[T11]	[Sycamore]	[North of Cowling Mill Street]
[T12]	[Sycamore]	[North of Cowling Mill Street]
[T13]	[Sycamore]	[North of Cowling Mill Street]
[T14]	[Sycamore]	[North of Cowling Mill Street]
[T15]	[Sycamore]	[North of Cowling Mill Street]

[T16]	[Sesille Oak]	[Adjacent west boundary of Cowling Mill Site]
[T17]	[Sycamore]	[Adjacent east boundary of Cowling Mill Site]
[T18]	[Sycamore]	[Adjacent east boundary of Cowling Mill Site]
[T19]	[Wych Elm]	[Adjacent east boundary of Cowling Mill site]

---

**Groups of trees**

(within a broken black line on the map)

<i>Reference on map</i>	<i>Description (including number of trees of each species in the group)</i>	<i>Situation</i>
[G1]	[Sycamore, goat willow]	[Adjacent west boundary of Cowling Mill Site]
[G2]	[Sycamore, ash, oak, silver birch]	[Adjacent west boundary of Cowling Mill Site]
[G3]	[Goat Willow, silver birch, sycamore]	[Adjacent west boundary of Cowling Mill site]
[G4]	[Alder]	[Adjacent east boundary, along stream bank of Cowling Mill Site]

---



